HENNEPIN COUNTY
MINNESOTA

HENNEPIN 153 COUNTY

CSAH 153 (LOWRY AVENUE NE)
HENNEPIN COUNTY PROJECT 2140800

CITY OF MINNEAPOLIS, HENNEPIN COUNTY, MINNESOTA

FINAL LAYOUT

SUBJECT TO CHANGE

INDEX MAP

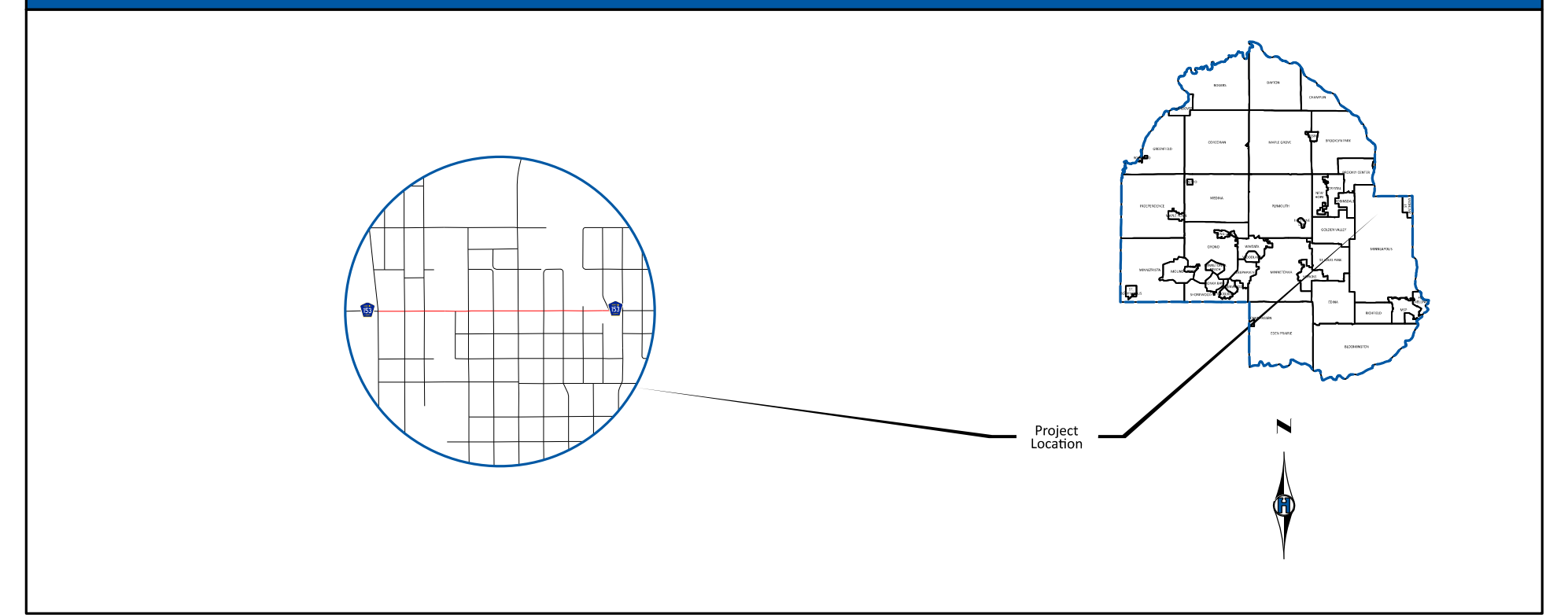

GENERAL LAYOUT NOTES

PROJECT DESCRIPTION:

CONSTRUCTION TO INCLUDE GRADING, BITUMINOUS SURFACING, SHARED USE PATH, ADA IMPROVEMENTS, STORM SEWER, WATERMAIN, SIGNALS AND LIGHTING

LEGEND

- ROADWAY
- CONCRETE (CURB & GUTTER, SIDEWALKS, DRIVEWAYS, MEDIANS)
- SHARED USE PATH
- BOULEVARD (BLVD)
- EXISTING PROPERTY LINES
- EXISTING RIGHT OF WAY
- SIGNAL SYSTEM
- RECTANGULAR RAPID FLASHING BEACONS (RRFB)
- METRO TRANSIT STOP

AERIAL PHOTO TAKEN: JULY 2025
EXISTING TRAFFIC COUNTS TAKEN: 2023

Hennepin

Minneapolis
City of Lakes

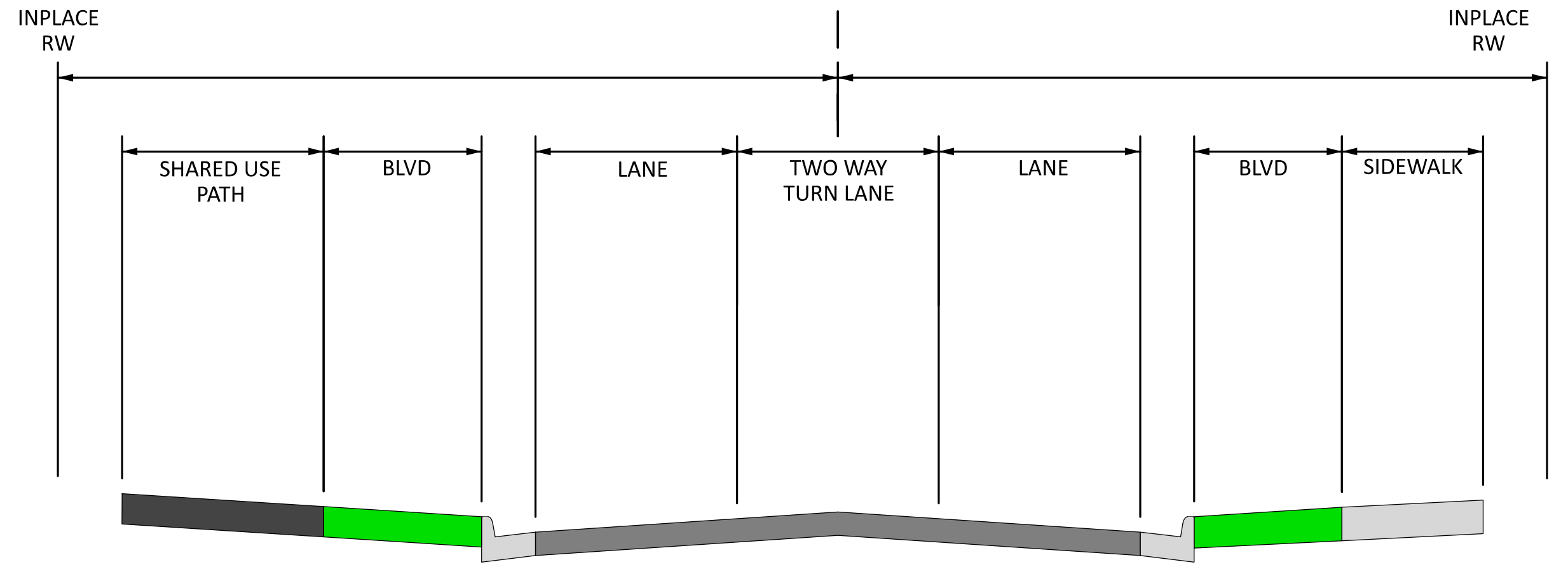

TYPICAL SECTION A-A

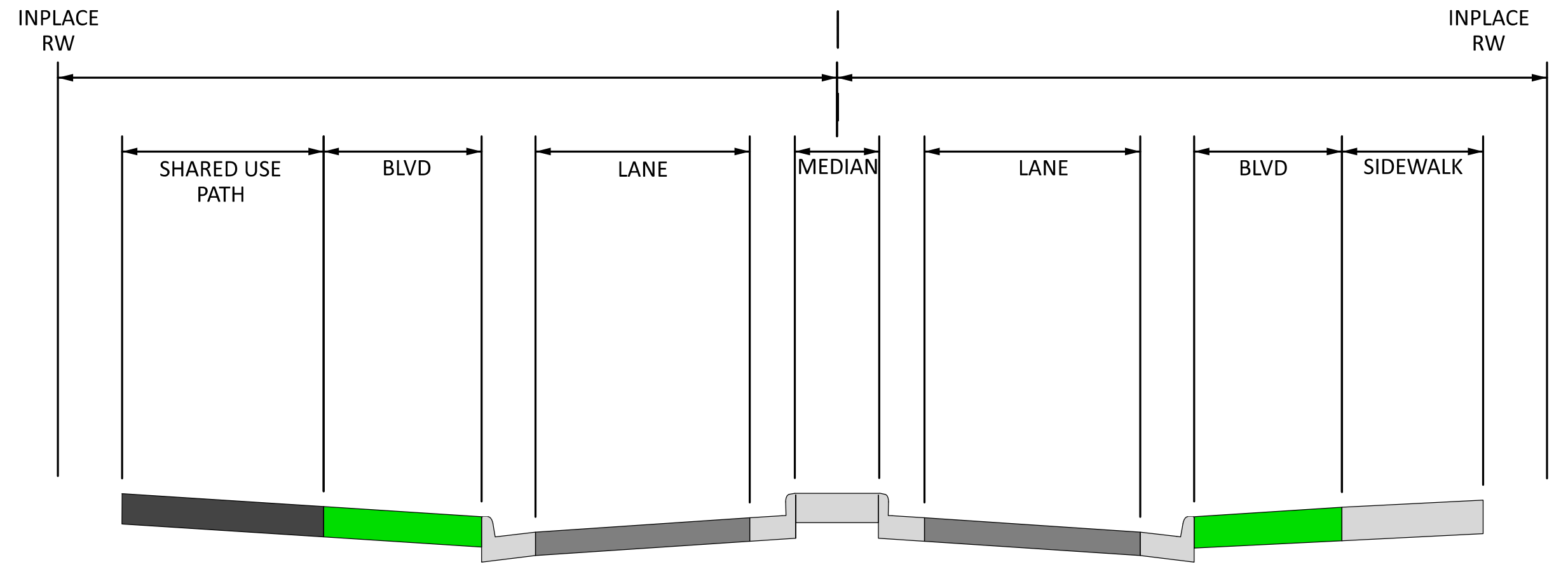

TYPICAL SECTION B-B

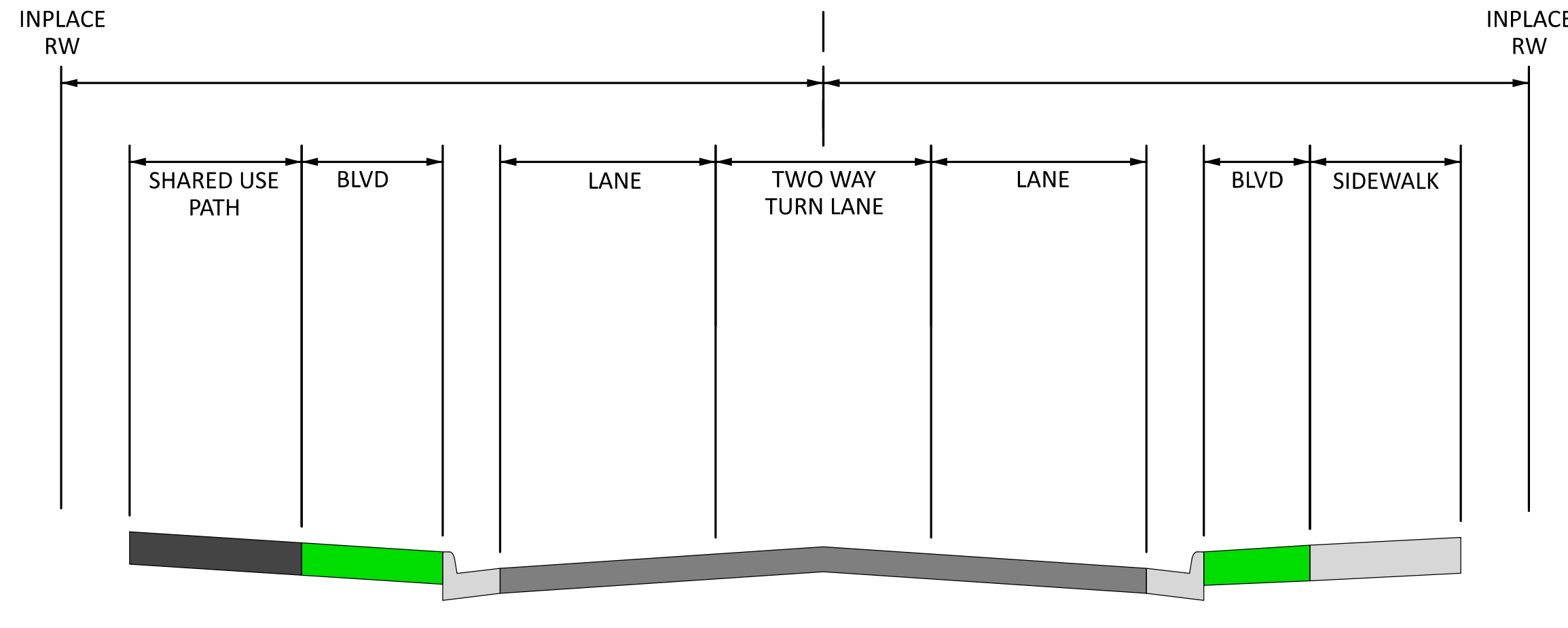

TYPICAL SECTION C-C

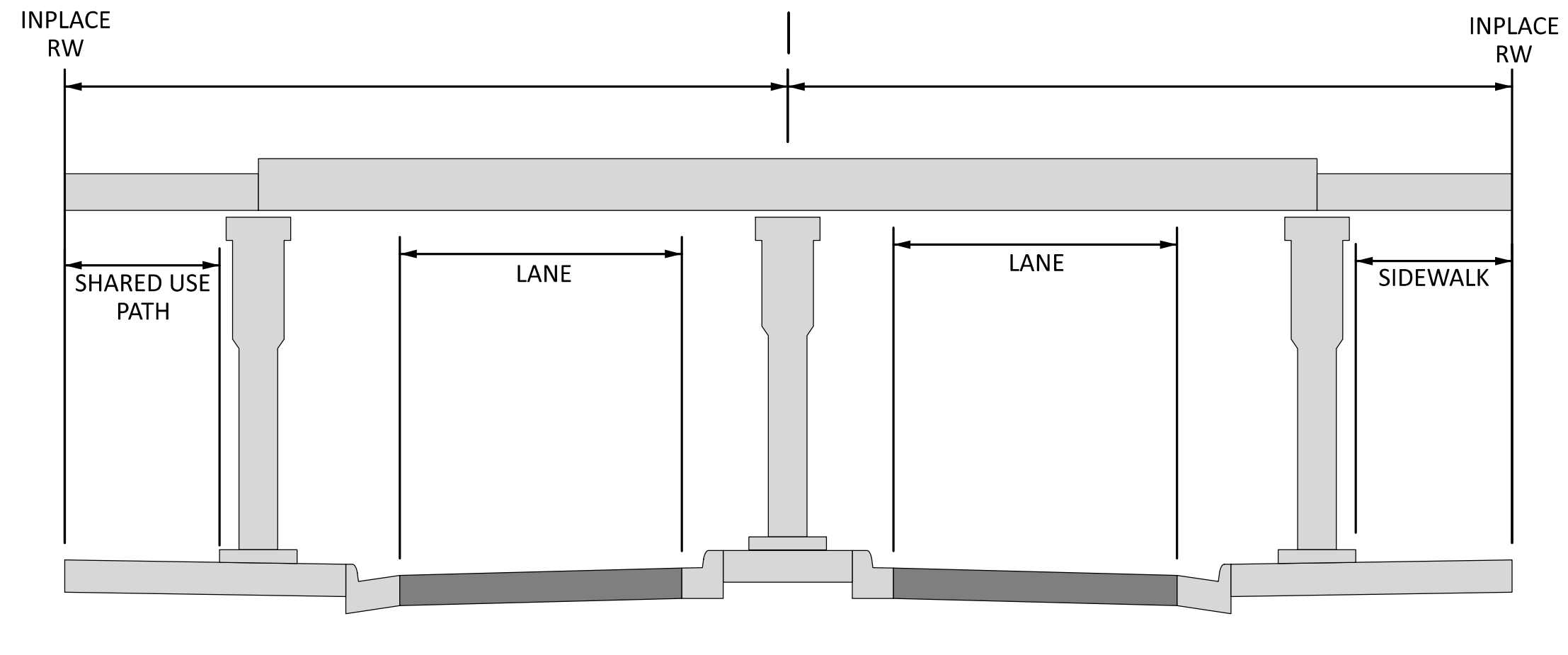

TYPICAL SECTION D-D